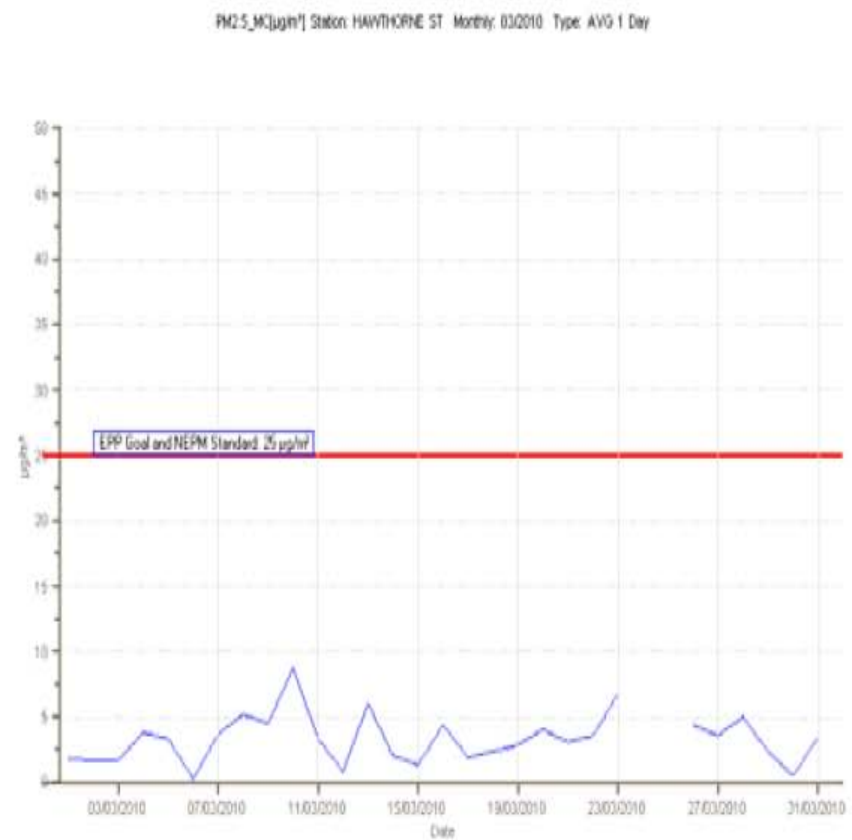
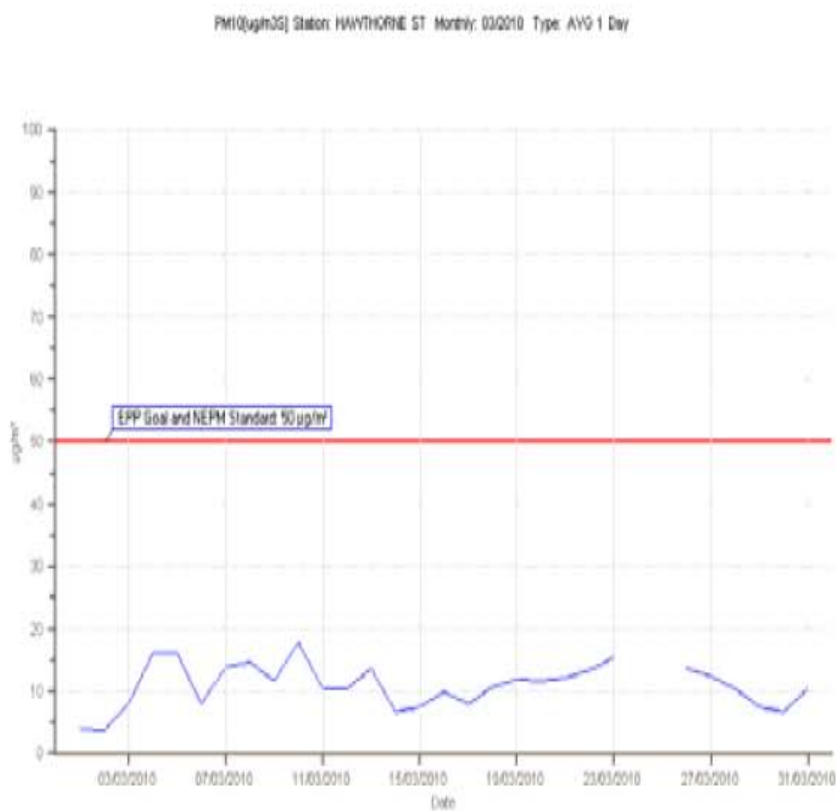
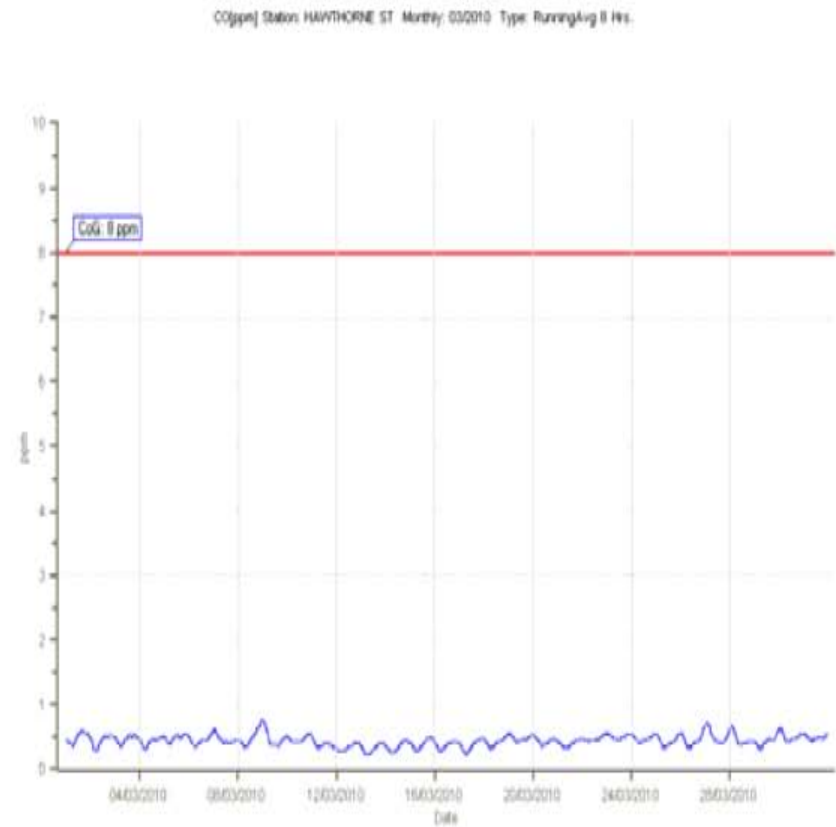
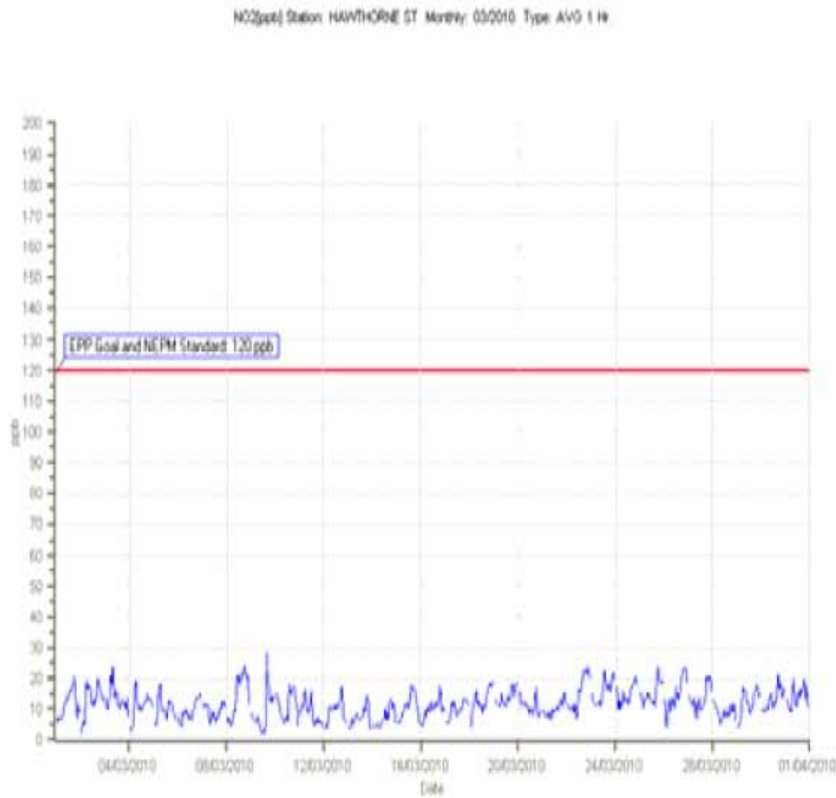


Ambient Air Quality Monitoring Data Report – March 2010



1. Hawthorne St (Southern Low Level) - Maximum Values for March 2010

Parameter	Goal	Averaging Period	Maximum value	Wind Direction	Date	Time
NO2	120 ppb	1 hour	28.4 ppb	65°	09/03/2010	17:00
CO	8 ppm	8 hours	0.756 ppm	111°	08/03/2010	23:35
PM2.5	25 µg/m ³	24 hours	8.7 µg/m ³	163°	10/03/2010	n.a
PM10	50 µg/m ³	24 hours	17.7 µg/m ³	163°	10/03/2010	n.a



Notes: Exceedances – Nil
 24/03/21010 – 25/03/2010 No Data Available PM_{2.5} and PM₁₀

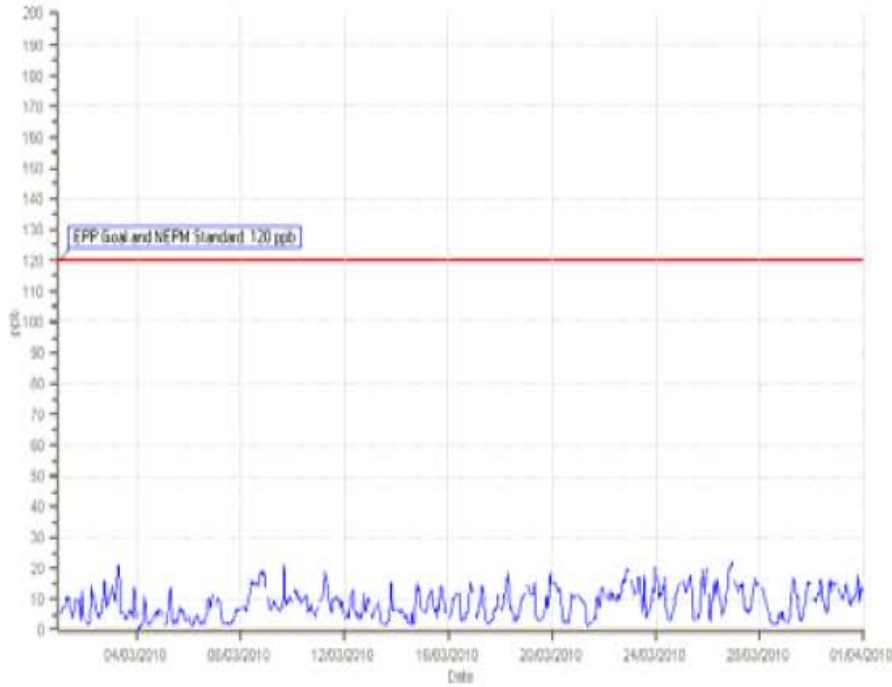
Ambient Air Quality Monitoring Data Report – March 2010



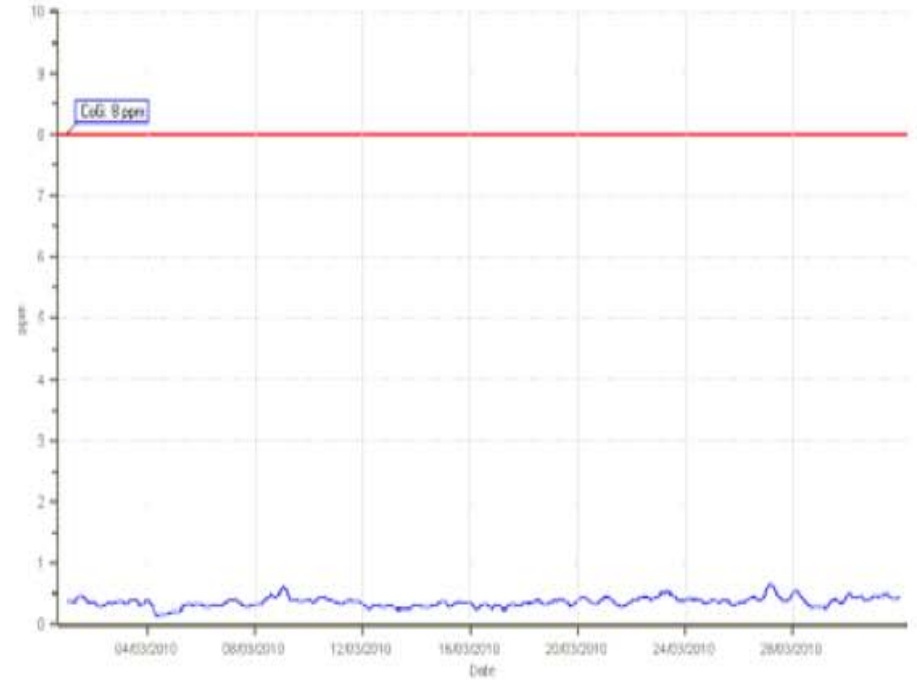
2. Landcentre (Southern High Level) – Maximum Values for March 2010

Parameter	Goal	Averaging Period	Maximum value	Wind Direction	Date	Time
NO2	120 ppb	1 hour	22.1 ppb	126°	26/03/2010	23:00
CO	8 ppm	8 hours	0.652 ppm	197°	27/03/2010	03:55
PM2.5	25 µg/m ³	24 hours	8.5 µg/m ³	182°	26/03/2010	n.a
PM10	50 µg/m ³	24 hours	17.8 µg/m ³	179°	27/03/2010	n.a

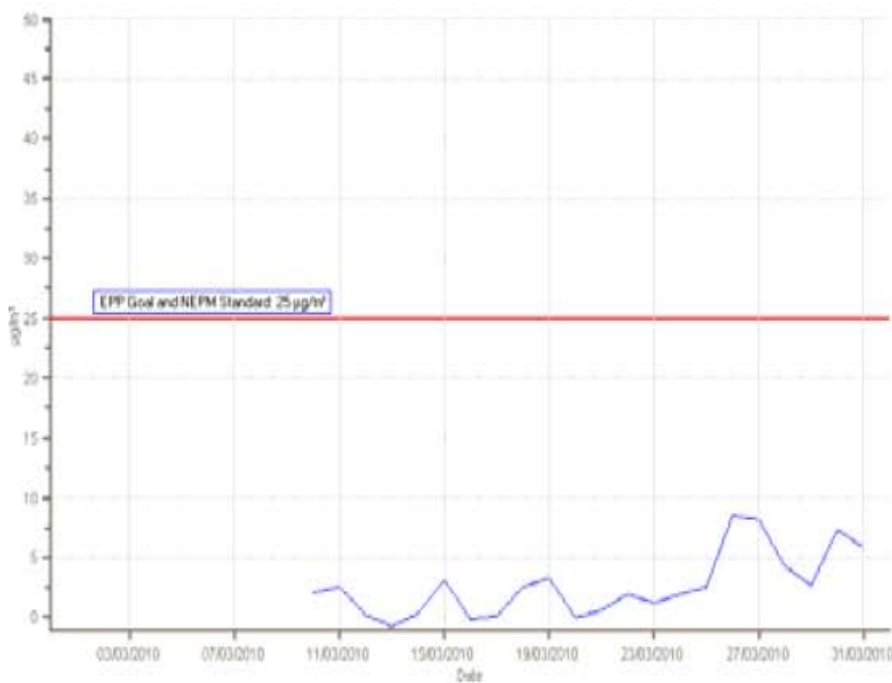
NO2[ppb] Station: LANDCENTRE Monthly: 03/2010 Type: AVG 1 Hr.



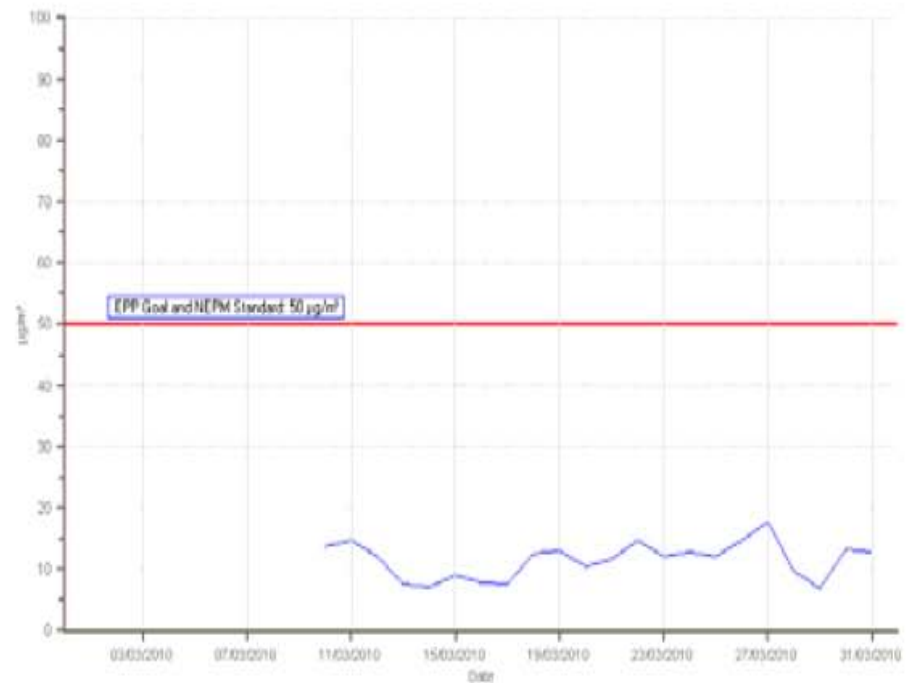
CO[ppm] Station: LANDCENTRE Monthly: 03/2010 Type: RunningAvg 8 Hrs.



PM2.5_MG[µg/m³] Station: LANDCENTRE Monthly: 03/2010 Type: AVG 1 Day



PM10[µg/m³] Station: LANDCENTRE Monthly: 03/2010 Type: AVG 1 Day



Notes: Exceedances – Nil
01/03/2010 – 09/03/2010 No Data Available PM_{2.5} and PM₁₀

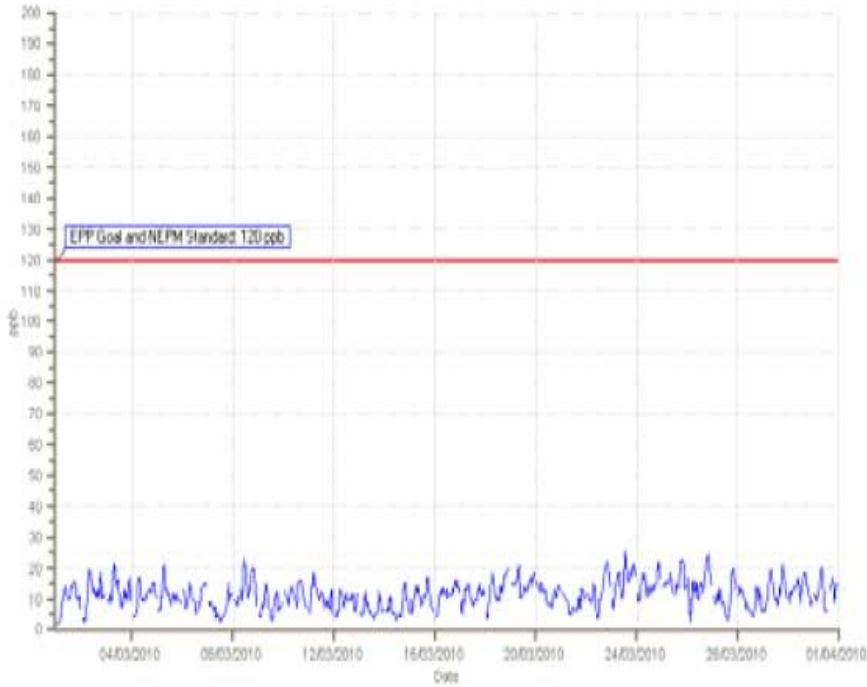
Ambient Air Quality Monitoring Data Report – March 2010



3. Northey St (Northern Low Level)– Maximum Values for March 2010

Parameter	Goal	Averaging Period	Maximum value	Wind Direction	Date	Time
NO2	120 ppb	1 hour	25.9 ppb	75°	23/03/2010	14:00
CO	8 ppm	8 hours	0.649 ppm	161°	23/03/2010	01:00
PM2.5	25 µg/m ³	24 hours	12.2 µg/m ³	166°	10/03/2010	n.a
PM10	50 µg/m ³	24 hours	25.2 µg/m ³	84°	05/03/2010	n.a

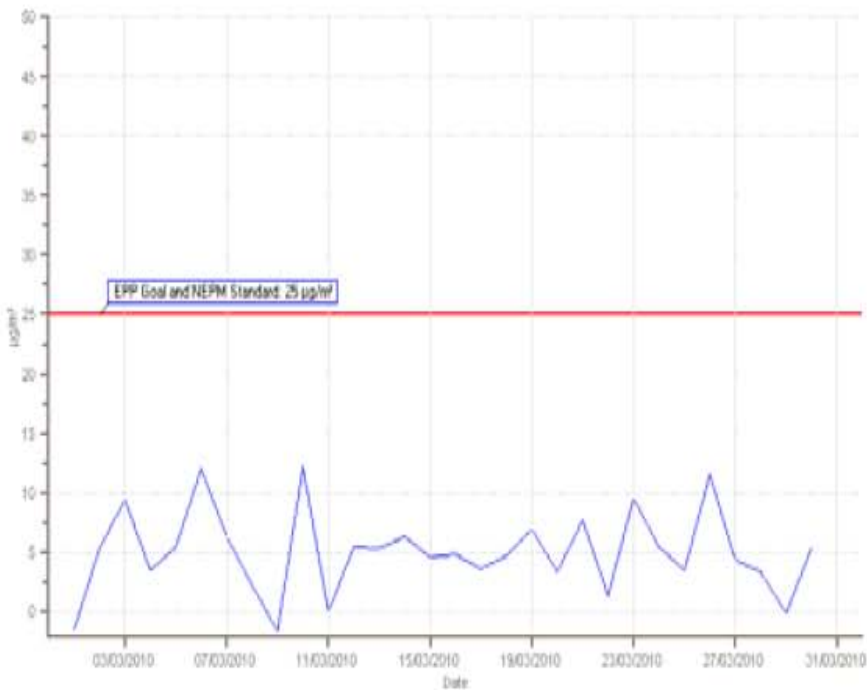
NO2(ppb) Station: NORTHEY Monthly: 03/2010 Type: AVG 1 Hr.



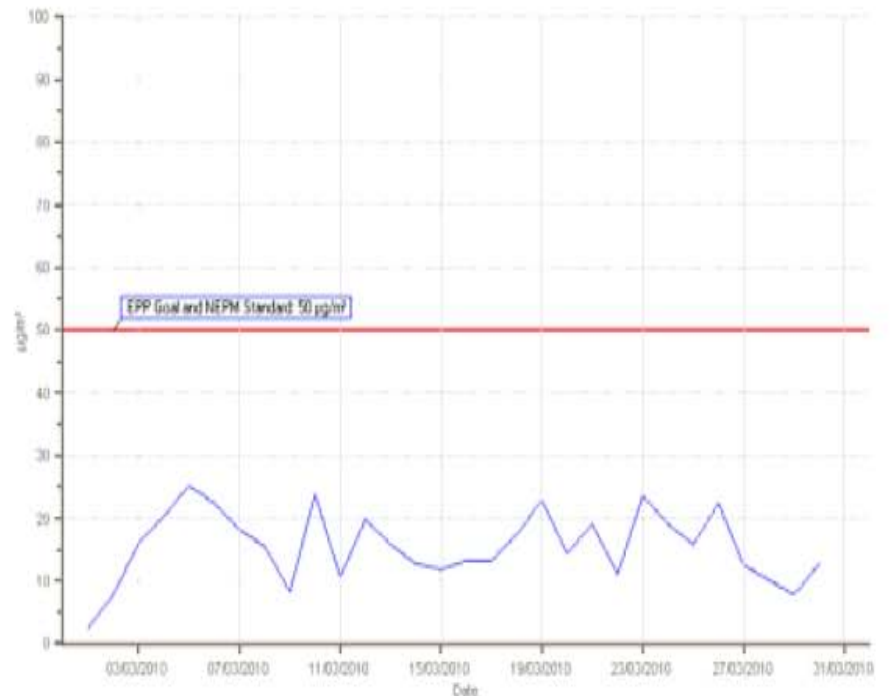
CO(ppm) Station: NORTHEY Monthly: 03/2010 Type: RunningAvg 8 Hrs.



PM2.5_M(µg/m³) Station: NORTHEY Monthly: 03/2010 Type: AVG 1 Day



PM10(µg/m³) Station: NORTHEY Monthly: 03/2010 Type: AVG 1 Day



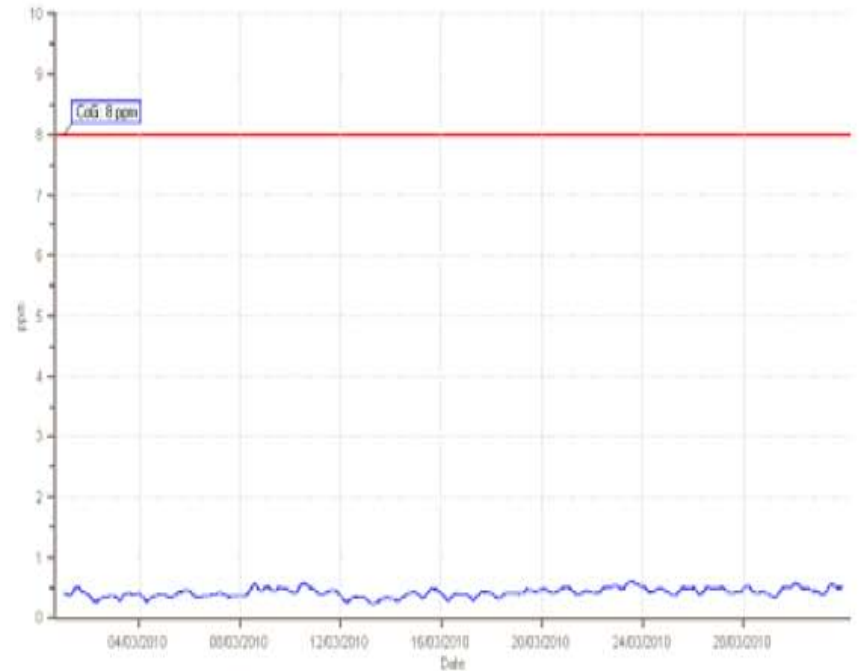
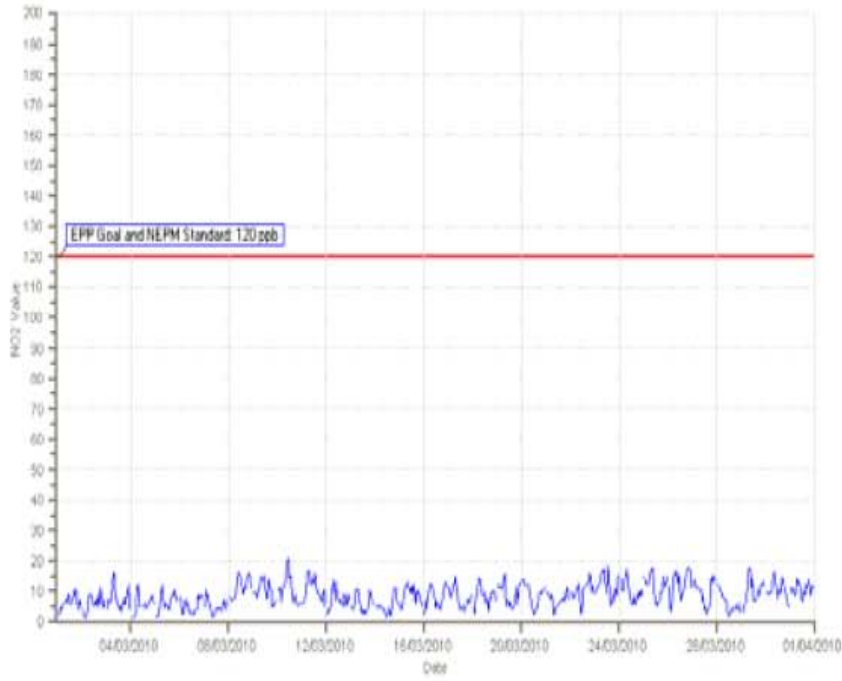
Notes: Exceedances – Nil
31/03/2010 - No Data Available PM_{2.5} and PM₁₀

Royal Brisbane Hospital (Northern High Level) – Maximum Values for March 2010

Parameter	Goal	Averaging Period	Maximum value	Wind Direction	Date	Time
NO2	120 ppb	1 hour	20.9 ppb	257°	10/03/2010	12:00
CO	8 ppm	8 hours	0.608 ppm	185°	23/03/2010	14:15
PM2.5	25 µg/m ³	24 hours	14.6 µg/m ³	171°	25/03/2010	n.a
PM10	50 µg/m ³	24 hours	33.8 µg/m ³	171°	25/03/2010	n.a

NO2[ppb] Station: RBH Monthly: 03/2010 Type: AVG 1 Hr.

CO[ppm] Station: RBH Monthly: 03/2010 Type: RunningAvg 8 Hrs.



PM2.5_MCG[µg/m³] Station: RBH Monthly: 03/2010 Type: AVG 1 Day

PM10[µg/m³] Station: RBH Monthly: 03/2010 Type: AVG 1 Day

