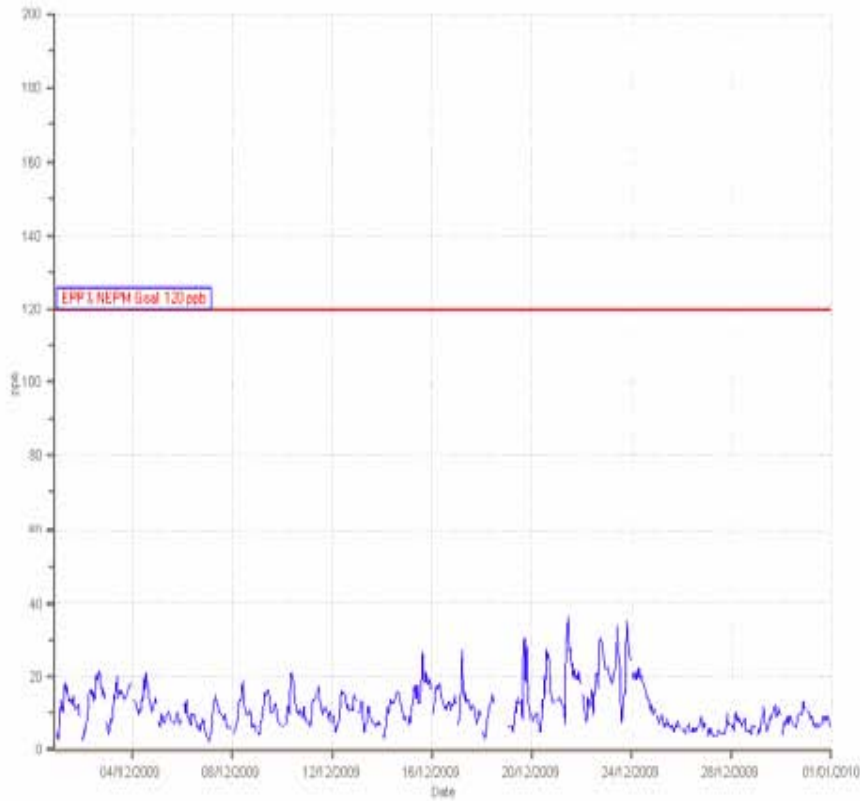


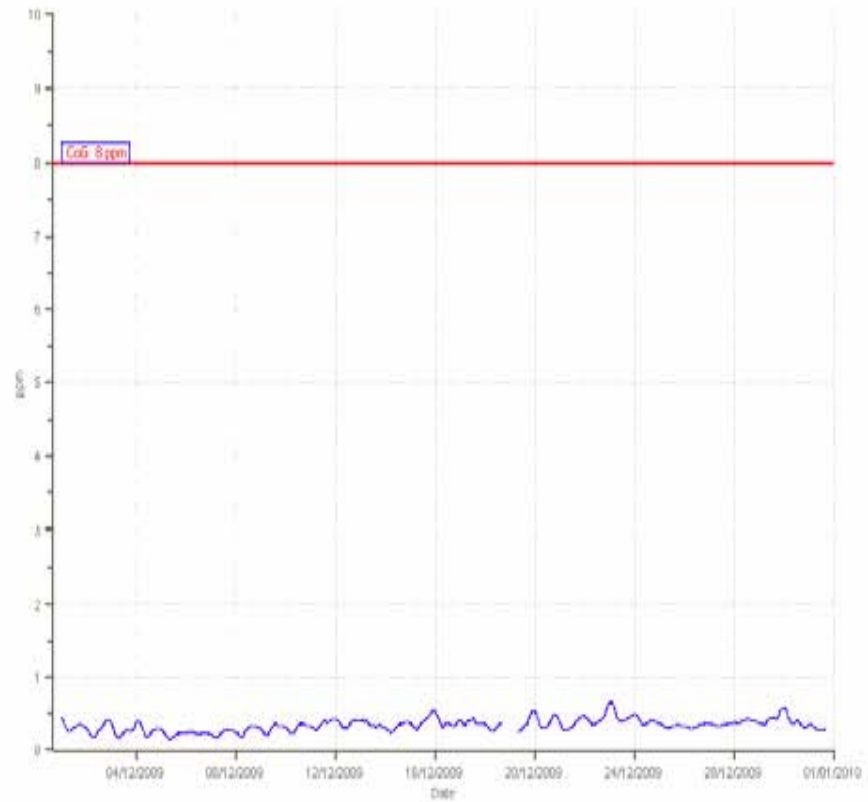
1. Hawthorne St (Southern Low Level) - Maximum Values for December 2009

Parameter	Goal	Averaging Period	Maximum value	Wind Direction	Date	Time
NO2	120 ppb	1 hour	36.5 ppb	107°	21/12/2009	11:00
CO	8 ppm	8 hours	0.663 ppm	185°	23/12/2009	00:40
PM2.5	25 µg/m ³	24 hours	13.7 µg/m ³	150°	01/12/2009	n.a
PM10	50 µg/m ³	24 hours	46.6 µg/m ³	150°	01/12/2009	n.a

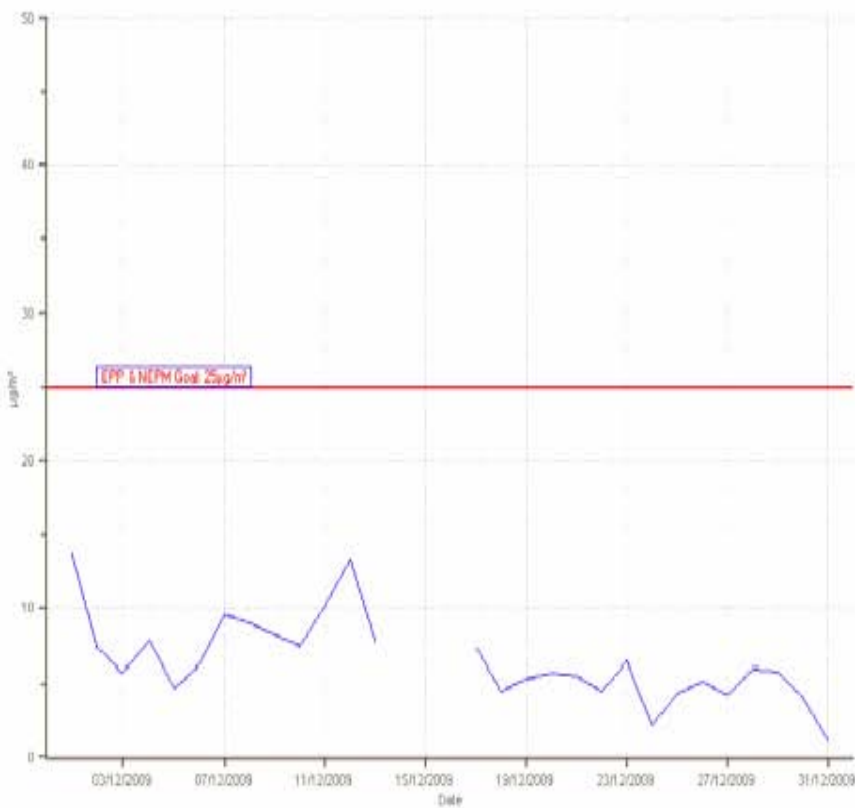
NO2[ppb] Station: HAWTHORNE ST Monthly: 12/2009 Type: AVG 1 Hr.



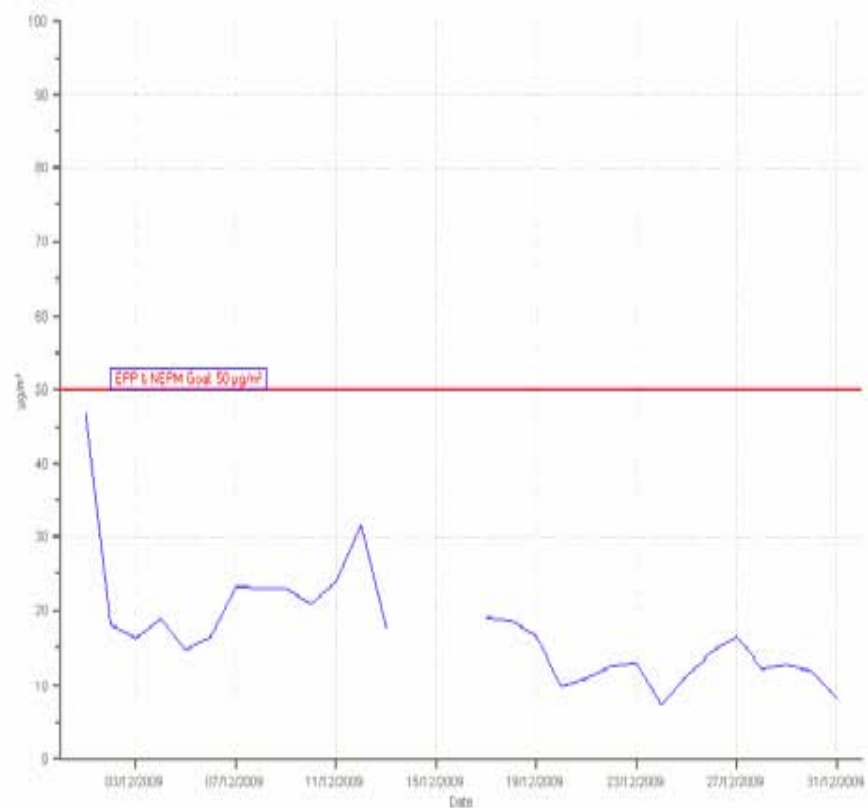
CO[ppm] Station: HAWTHORNE ST Monthly: 12/2009 Type: RunningAvg 8 Hrs.



PM2.5_M[µg/m³] Station: HAWTHORNE ST Monthly: 12/2009 Type: AVG 1 Day



PM10[µg/m³] Station: HAWTHORNE ST Monthly: 12/2009 Type: AVG 1 Day

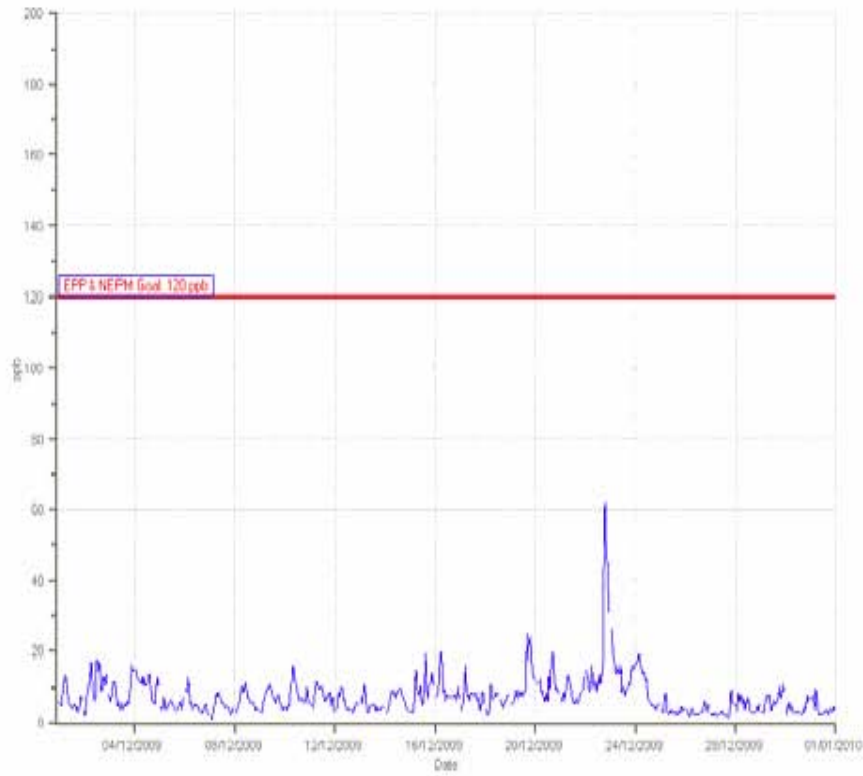


Notes:

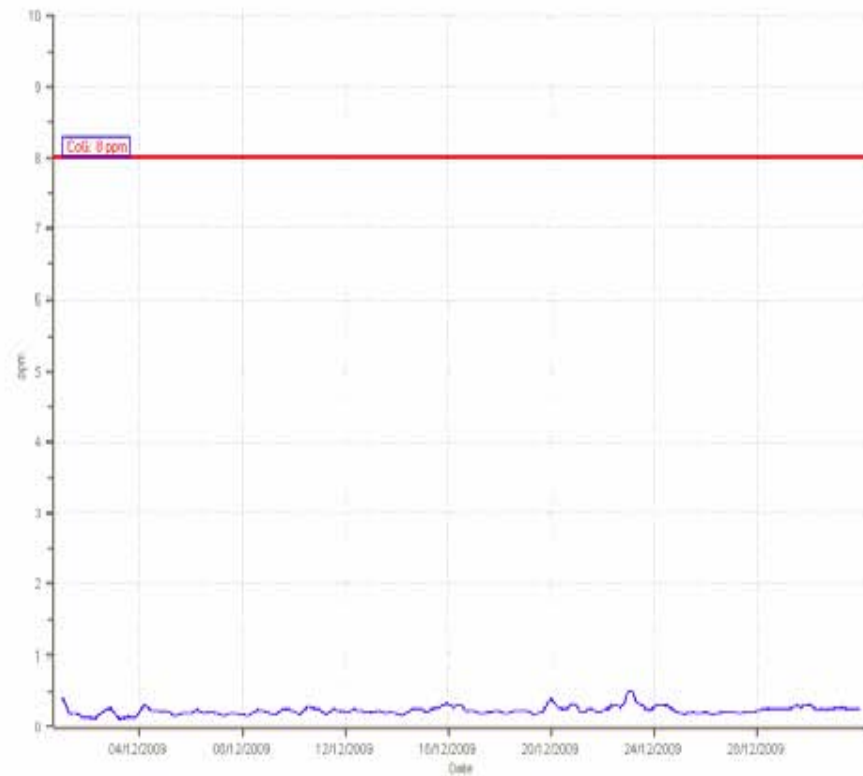
2. Landcentre (Southern High Level) – Maximum Values for December 2009

Parameter	Goal	Averaging Period	Maximum value	Wind Direction	Date	Time
NO2	120 ppb	1 hour	61.7 ppb	62°	22/12/2009	19:00
CO	8 ppm	8 hours	0.526 ppm	156°	23/12/2009	00:45
PM2.5	25 µg/m ³	24 hours	8.5 µg/m ³	168°	22/12/2009	n.a
PM10	50 µg/m ³	24 hours	20.1 µg/m ³	76°	18/12/2009	n.a

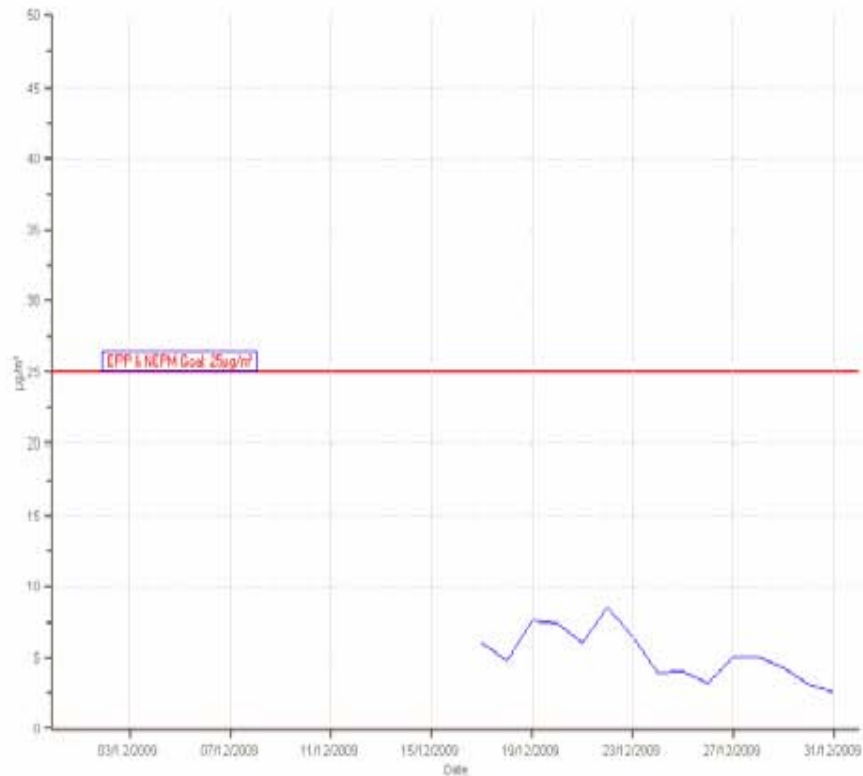
NO2[ppb] Station: LANDCENTRE Monthly: 12/2009 Type: AVG 1 Hr.



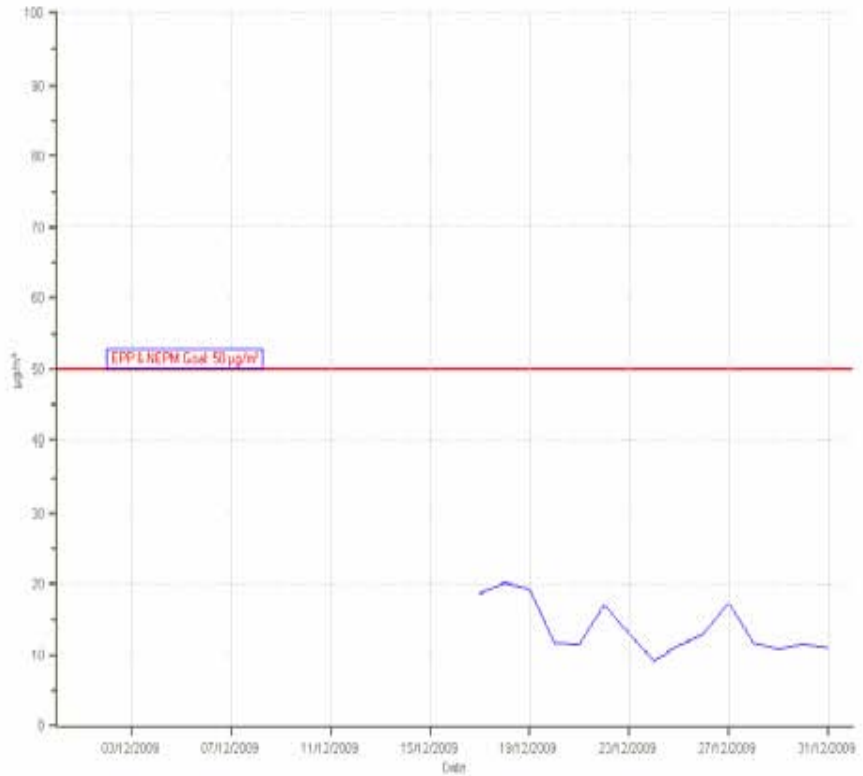
CO[ppm] Station: LANDCENTRE Monthly: 12/2009 Type: RunningAvg 8 Hrs.



PM2.5_M[µg/m³] Station: LANDCENTRE Monthly: 12/2009 Type: AVG 1 Day



PM10[µg/m³] Station: LANDCENTRE Monthly: 12/2009 Type: AVG 1 Day

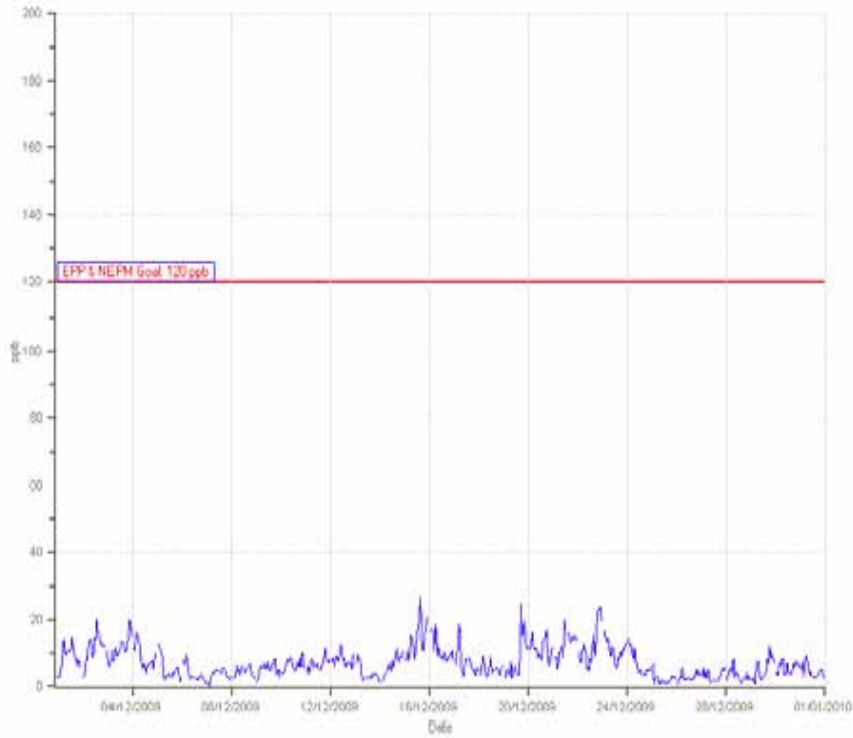


Notes:

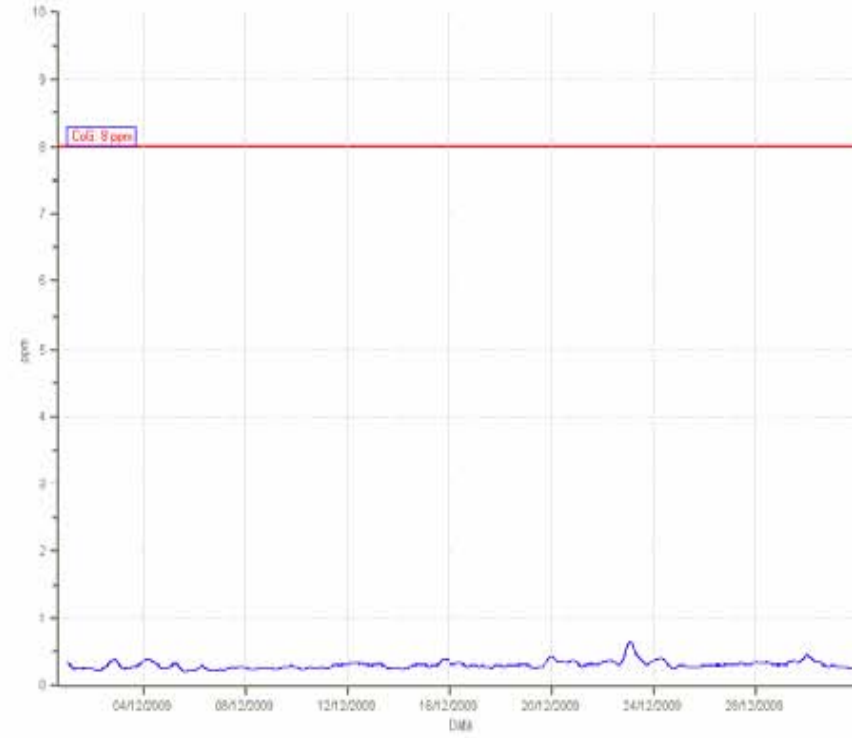
3. Northey St (Northern Low Level)– Maximum Values for December 2009

Parameter	Goal	Averaging Period	Maximum value	Wind Direction	Date	Time
NO2	120 ppb	1 hour	26.4 ppb	200°	15/12/2009	15:00
CO	8 ppm	8 hours	0.636 ppm	239°	23/12/2009	01:40
PM2.5	25 µg/m ³	24 hours	14.3 µg/m ³	108°	12/12/2009	n.a
PM10	50 µg/m ³	24 hours	46.2 µg/m ³	129°	01/12/2009	n.a

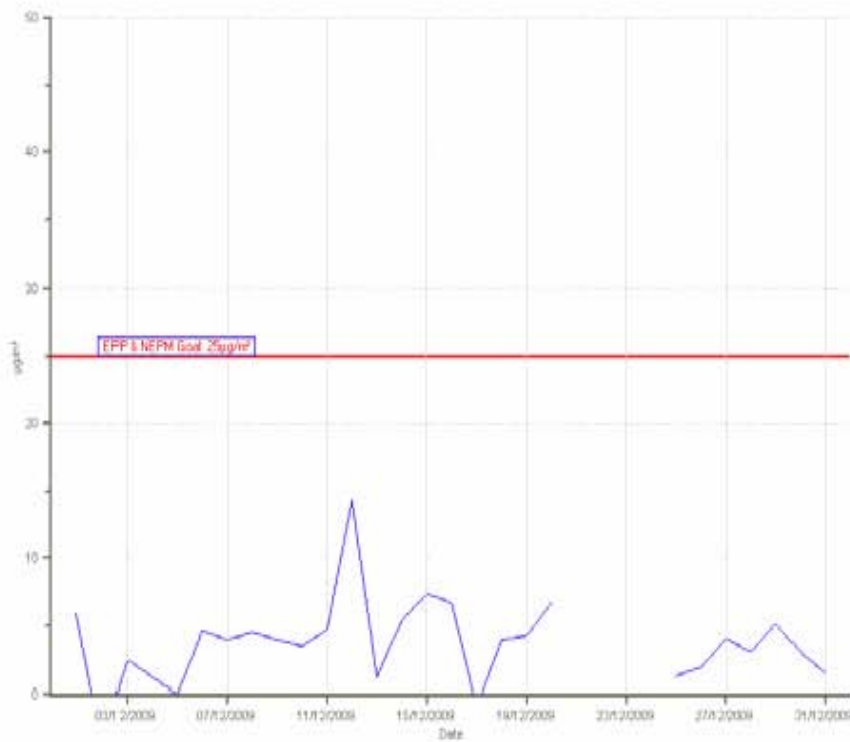
NO2[ppb] Station: NORTHEY Monthly: 12/2009 Type: AVG 1 Hr.



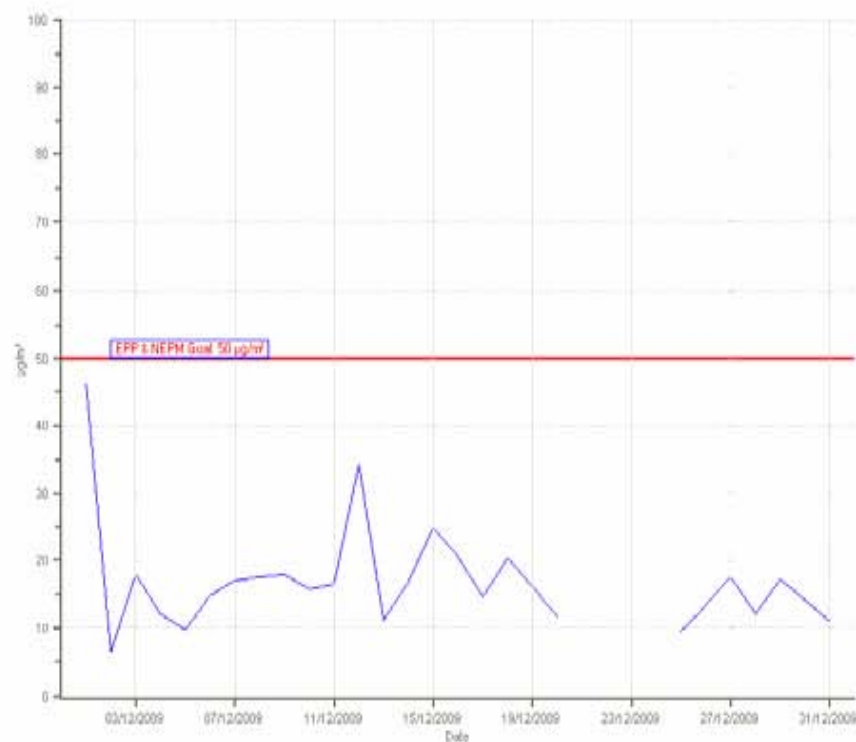
CO[ppm] Station: NORTHEY Monthly: 12/2009 Type: RunningAvg 8 Hrs.



PM2.5_M[µg/m³] Station: NORTHEY Monthly: 12/2009 Type: AVG 1 Day



PM10[µg/m³] Station: NORTHEY Monthly: 12/2009 Type: AVG 1 Day

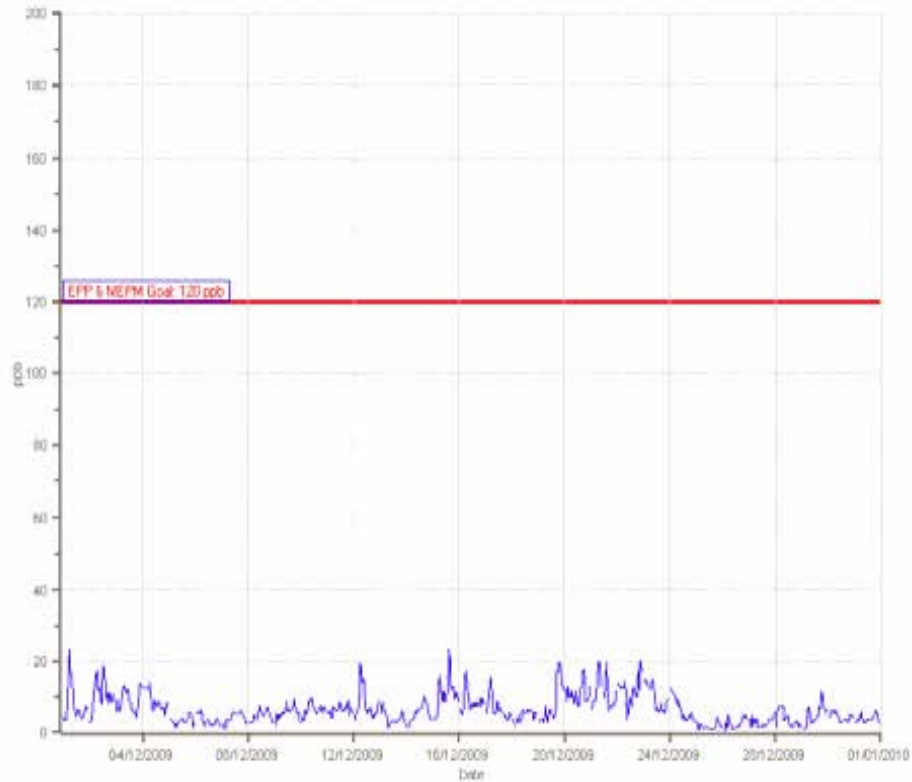


Notes:

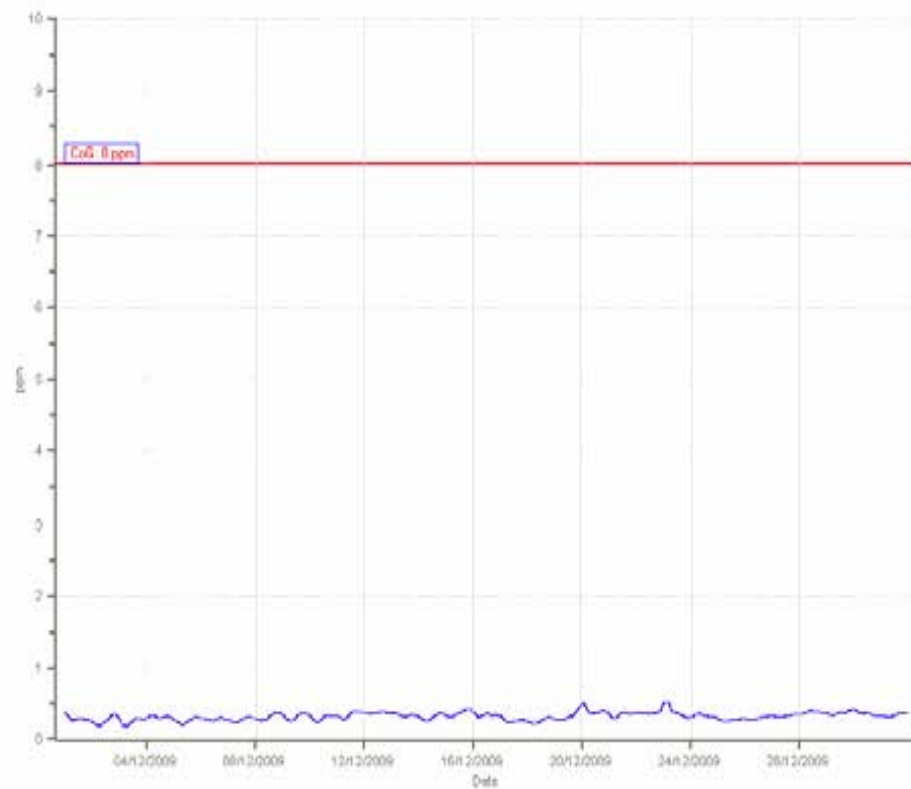
Royal Brisbane Hospital (Northern High Level) – Maximum Values for December 2009

Parameter	Goal	Averaging Period	Maximum value	Wind Direction	Date	Time
NO2	120 ppb	1 hour	23.7 ppb	272°	01/12/2009	07:00
CO	8 ppm	8 hours	0.522 ppm	266°	23/12/2009	03:00
PM2.5	25 µg/m ³	24 hours	14.1 µg/m ³	121°	12/12/2009	n.a
PM10	50 µg/m ³	24 hours	47.9 µg/m ³	164°	01/12/2009	n.a

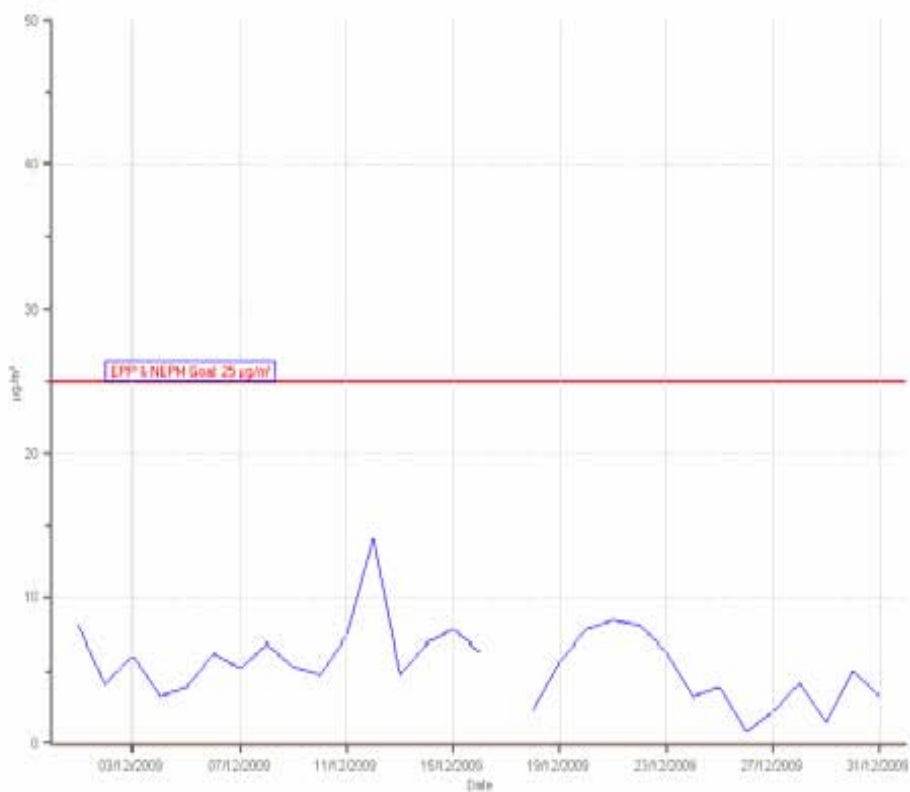
NO2[ppb] Station: RBH Monthly: 12/2009 Type: AVG 1 Hr



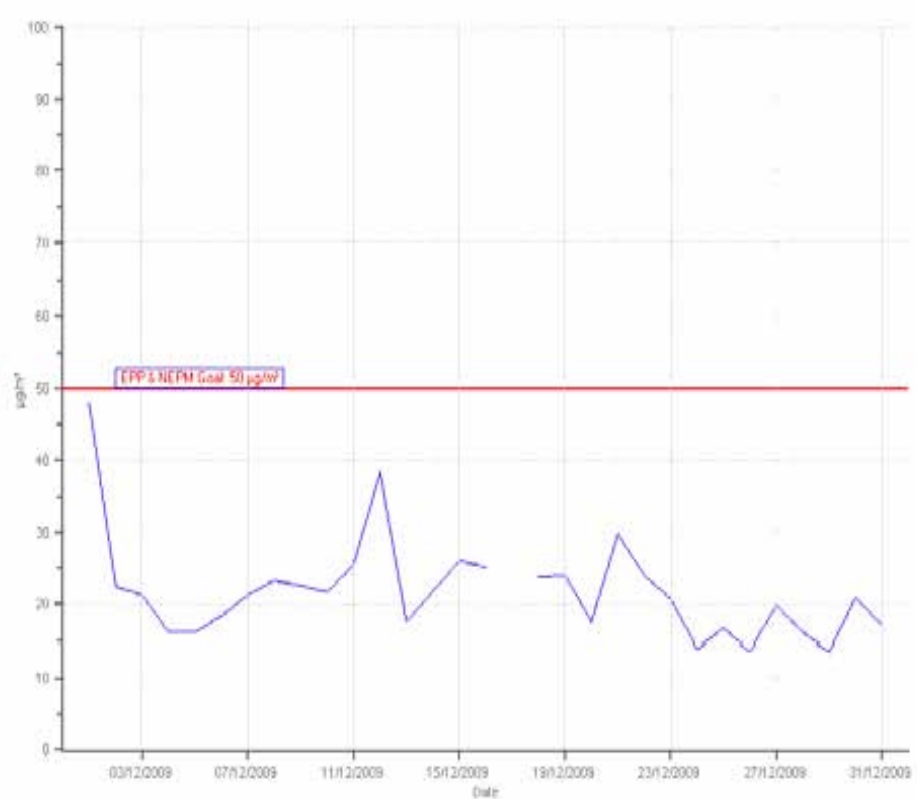
CO[ppm] Station: RBH Monthly: 12/2009 Type: RunningAvg @ 8 Hrs



PM2.5_M[µg/m³] Station: RBH Monthly: 12/2009 Type: AVG 1 Day



PM10[µg/m³] Station: RBH Monthly: 12/2009 Type: AVG 1 Day



Notes: